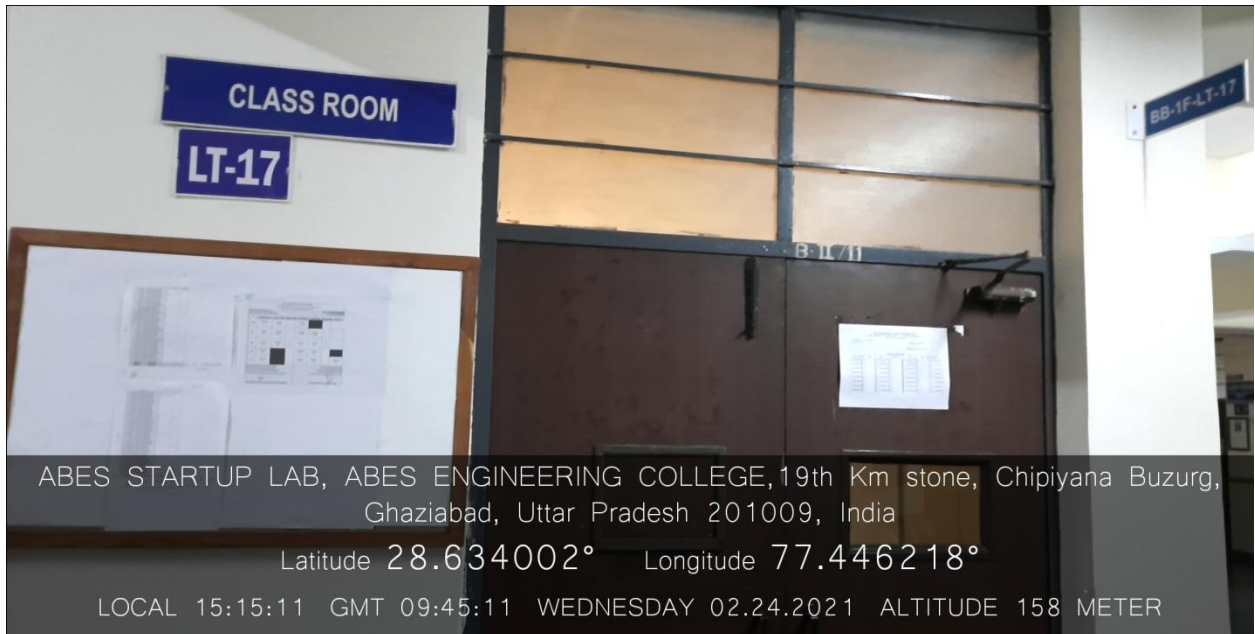





ABES Engineering College, Ghaziabad

Classroom Photograph



LT-17

(Bhabha Block, First Floor)

(Available Facilities: White Board, Projector, PA System, LAN, Wi-fi)



ABES Engineering College, Ghaziabad

Classroom Photograph



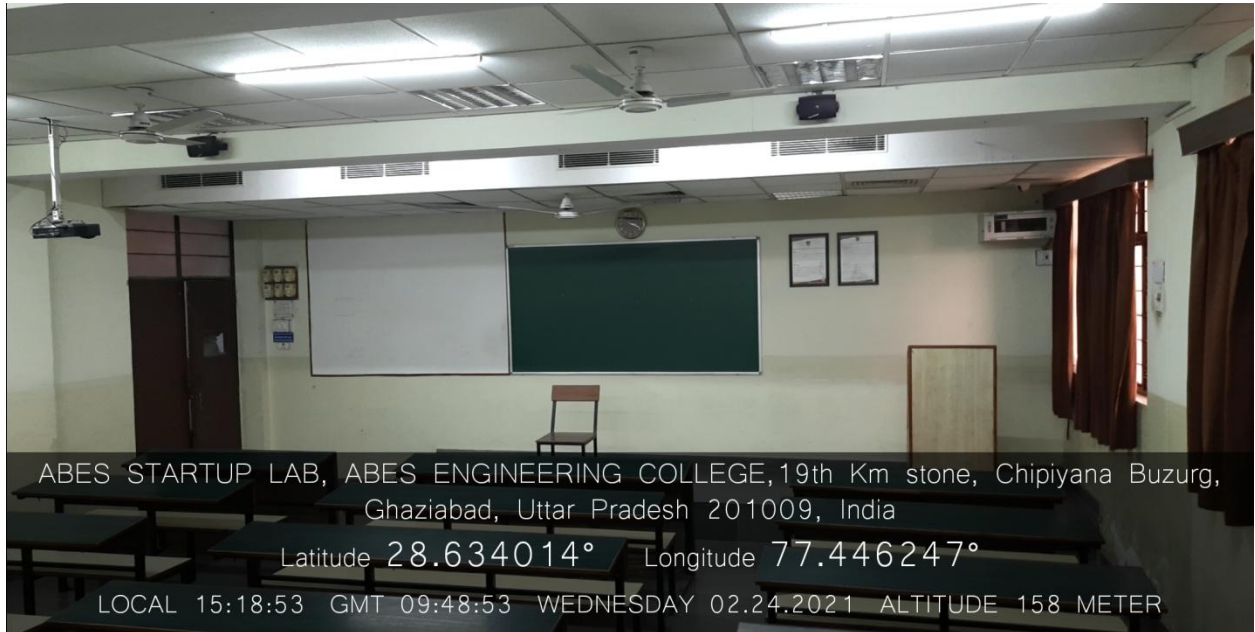
LT-18 **(Bhabha Block, First Floor)**

(Available Facilities: Green Board, Projector, PA System, LAN, Wi-fi)



ABES Engineering College, Ghaziabad

Classroom Photograph



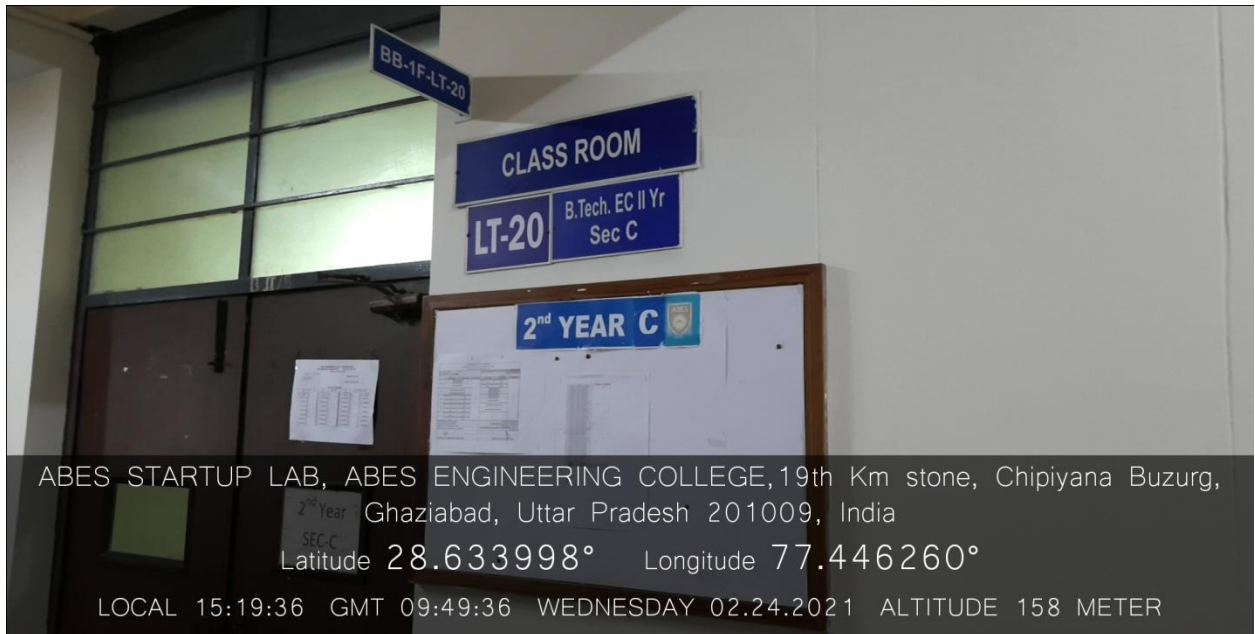
LT-19 (Bhabha Block, First Floor)

(Available Facilities: Green Board, Projector, PA System, LAN, Wi-fi)



ABES Engineering College, Ghaziabad

Classroom Photograph



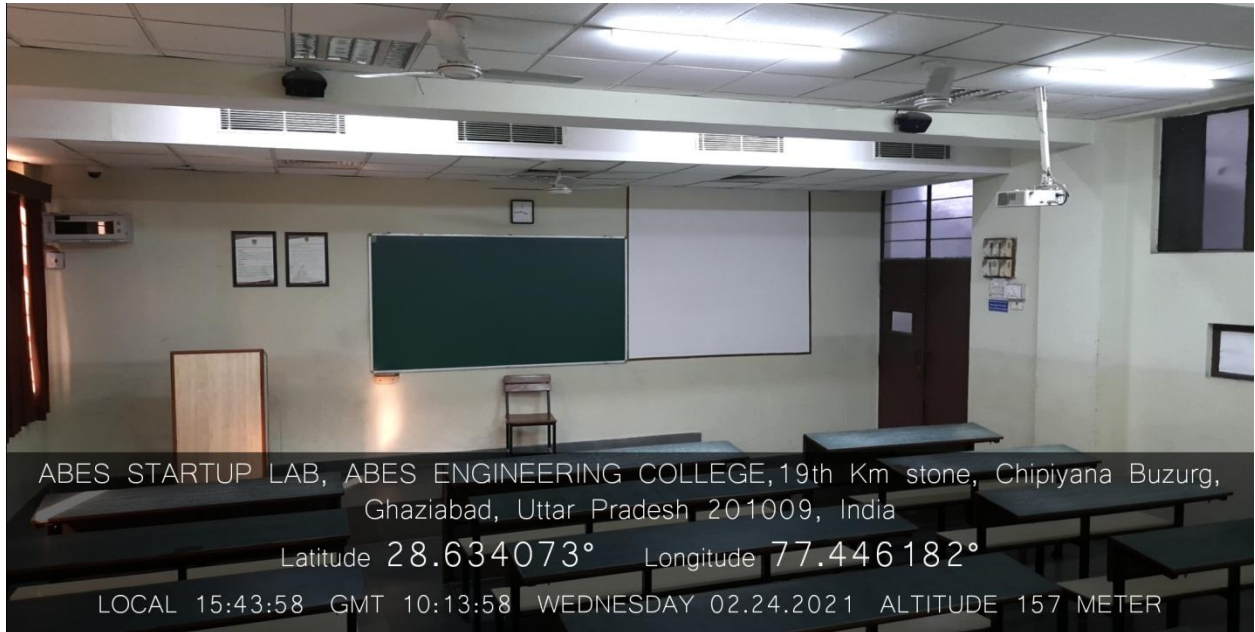
LT-20 (Bhabha Block, First Floor)

(Available Facilities: Green Board, Projector, PA System, LAN, Wi-fi)



ABES Engineering College, Ghaziabad

Classroom Photograph



ABES STARTUP LAB, ABES ENGINEERING COLLEGE, 19th Km stone, Chipiyana Buzurg,
Ghaziabad, Uttar Pradesh 201009, India

Latitude 28.634073° Longitude 77.446182°

LOCAL 15:43:58 GMT 10:13:58 WEDNESDAY 02.24.2021 ALTITUDE 157 METER



ABES STARTUP LAB, ABES ENGINEERING COLLEGE, 19th Km stone, Chipiyana Buzurg,
Ghaziabad, Uttar Pradesh 201009, India

Latitude 28.634017° Longitude 77.446198°

LOCAL 15:43:24 GMT 10:13:24 WEDNESDAY 02.24.2021 ALTITUDE 157 METER

LT-21

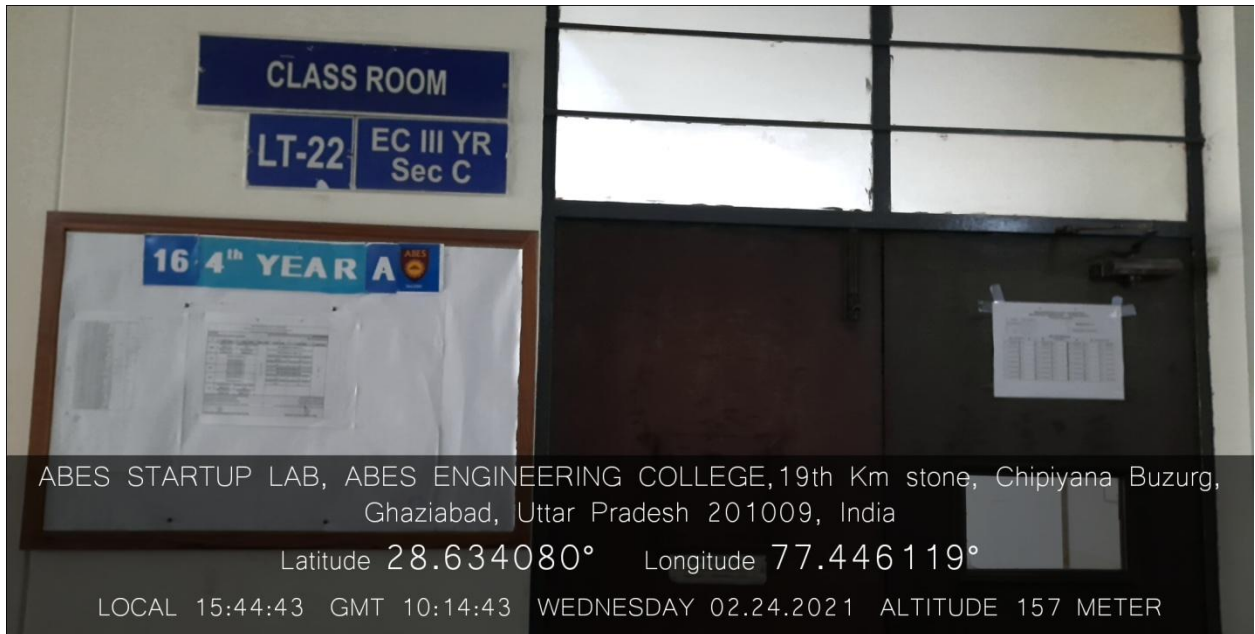
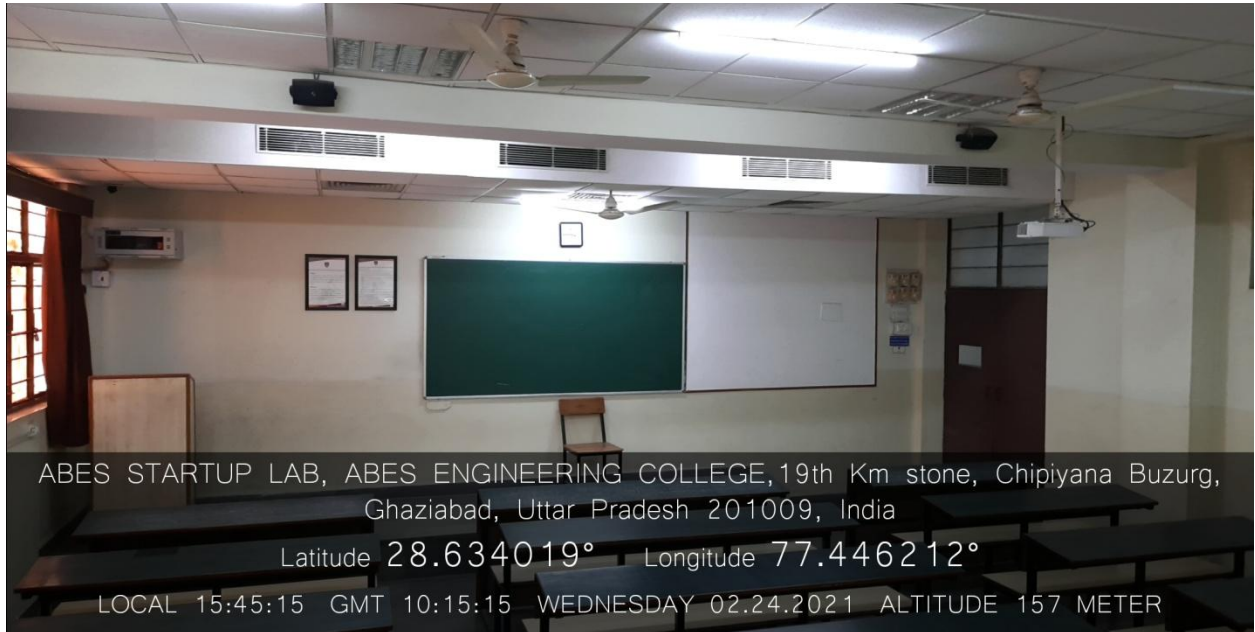
(Bhabha Block, First Floor)

(Available Facilities: Green Board, Projector, PA System, LAN, Wi-fi)



ABES Engineering College, Ghaziabad

Classroom Photograph



LT-22

(Bhabha Block, Second Floor)

(Available Facilities: Green Board, Projector, PA System, LAN, Wi-fi)



ABES Engineering College, Ghaziabad

Classroom Photograph



Bhabha Block, ABES Rd, Dundahera, Ghaziabad, Uttar Pradesh 201009, India

Latitude 28.634116° Longitude 77.446460°

LOCAL 15:46:25 GMT 10:16:25 WEDNESDAY 02.24.2021 ALTITUDE 157 METER



Bhabha Block, ABES Rd, Dundahera, Ghaziabad, Uttar Pradesh 201009, India

Latitude 28.633977° Longitude 77.446412°

LOCAL 15:45:59 GMT 10:15:59 WEDNESDAY 02.24.2021 ALTITUDE 157 METER

LT-23

(Bhabha Block, Second Floor)

(Available Facilities: Green Board, Projector, PA System, LAN, Wi-fi)



ABES Engineering College, Ghaziabad

Classroom Photograph



ABES STARTUP LAB, ABES ENGINEERING COLLEGE, 19th Km stone, Chipiyana Buzurg,
Ghaziabad, Uttar Pradesh 201009, India

Latitude 28.634072° Longitude 77.446308°

LOCAL 15:47:57 GMT 10:17:57 WEDNESDAY 02.24.2021 ALTITUDE 156 METER



ABES STARTUP LAB, ABES ENGINEERING COLLEGE, 19th Km stone, Chipiyana Buzurg,
Ghaziabad, Uttar Pradesh 201009, India

Latitude 28.634020° Longitude 77.446224°

LOCAL 15:47:29 GMT 10:17:29 WEDNESDAY 02.24.2021 ALTITUDE 157 METER

LT-24


(Bhabha Block, Second Floor)

(Available Facilities: Green Board, Projector, PA System, LAN, Wi-fi)



ABES Engineering College, Ghaziabad

Classroom Photograph



LT-25 (Bhabha Block, Third Floor)

(Available Facilities: Green Board, Projector, PA System, LAN, Wi-fi)



ABES Engineering College, Ghaziabad

Classroom Photograph



LT-26 (Bhabha Block, Third Floor)

(Available Facilities: Green Board, Projector, PA System, LAN, Wi-fi)



ABES Engineering College, Ghaziabad

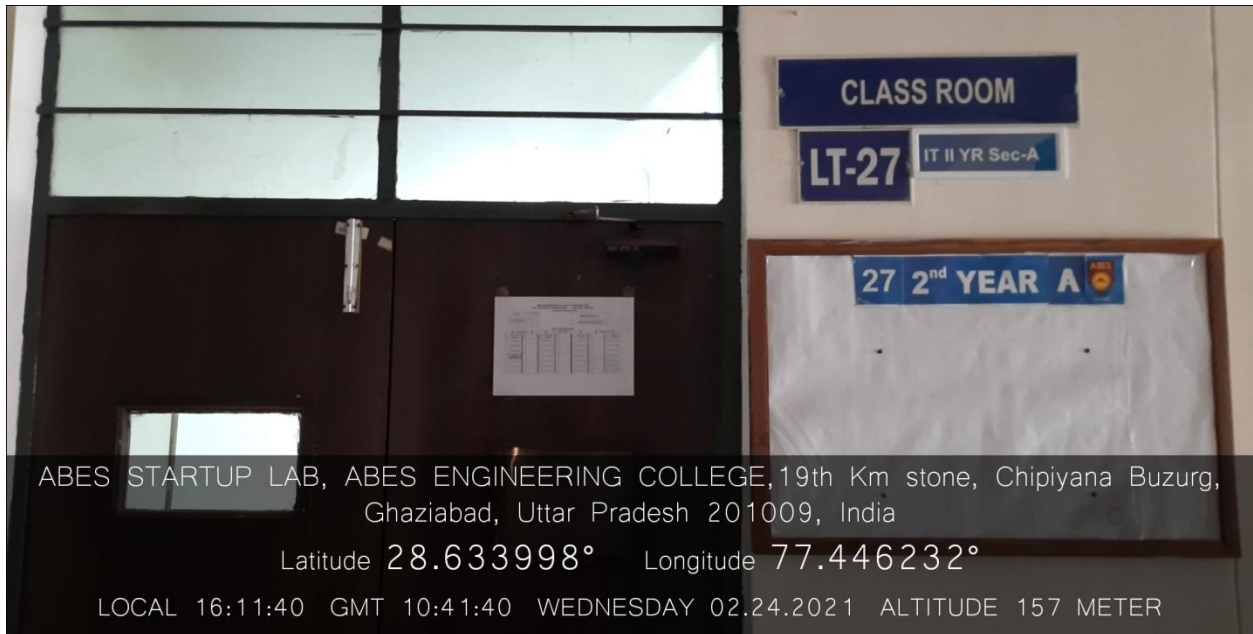
Classroom Photograph



ABES STARTUP LAB, ABES ENGINEERING COLLEGE, 19th Km stone, Chipiyana Buzurg,
Ghaziabad, Uttar Pradesh 201009, India

Latitude 28.634011° Longitude 77.446257°

LOCAL 16:12:06 GMT 10:42:06 WEDNESDAY 02.24.2021 ALTITUDE 157 METER



ABES STARTUP LAB, ABES ENGINEERING COLLEGE, 19th Km stone, Chipiyana Buzurg,
Ghaziabad, Uttar Pradesh 201009, India

Latitude 28.633998° Longitude 77.446232°

LOCAL 16:11:40 GMT 10:41:40 WEDNESDAY 02.24.2021 ALTITUDE 157 METER

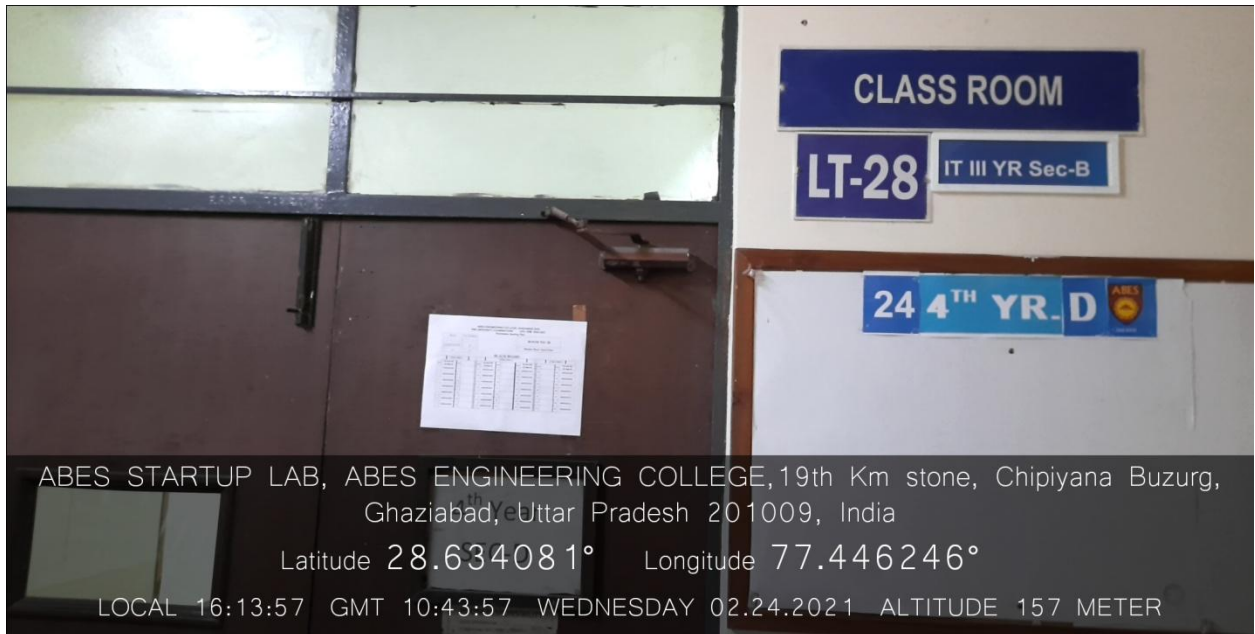
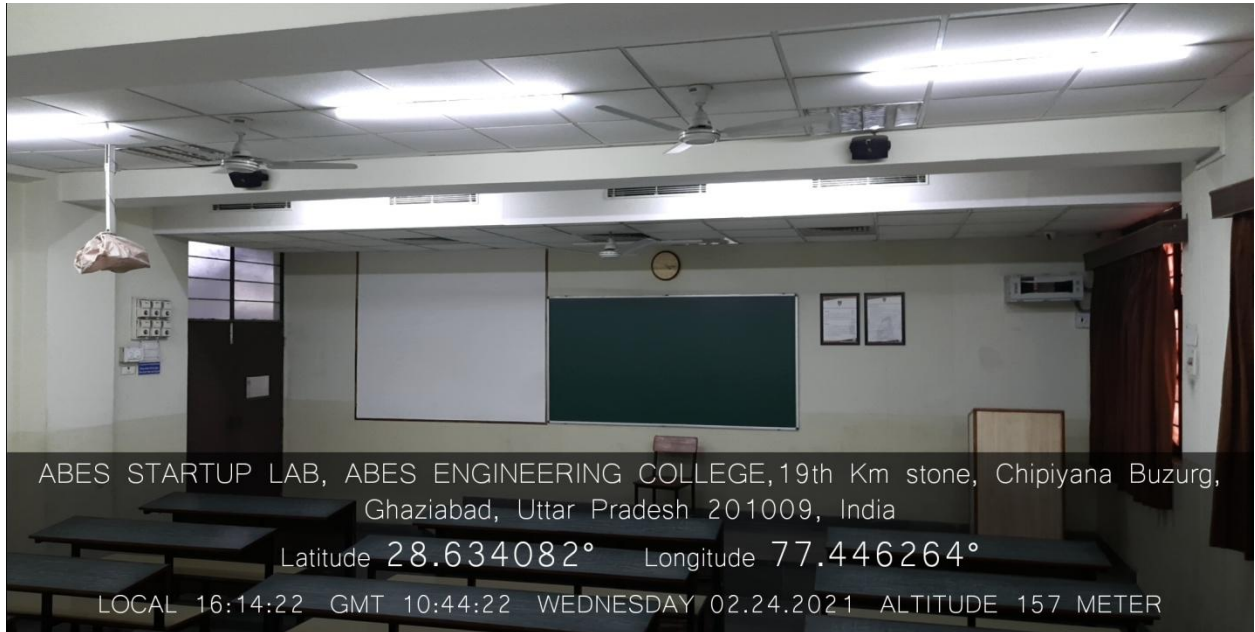
LT-27 (Bhabha Block, Third Floor)

(Available Facilities: Green Board, Projector, PA System, LAN, Wi-fi)



ABES Engineering College, Ghaziabad

Classroom Photograph



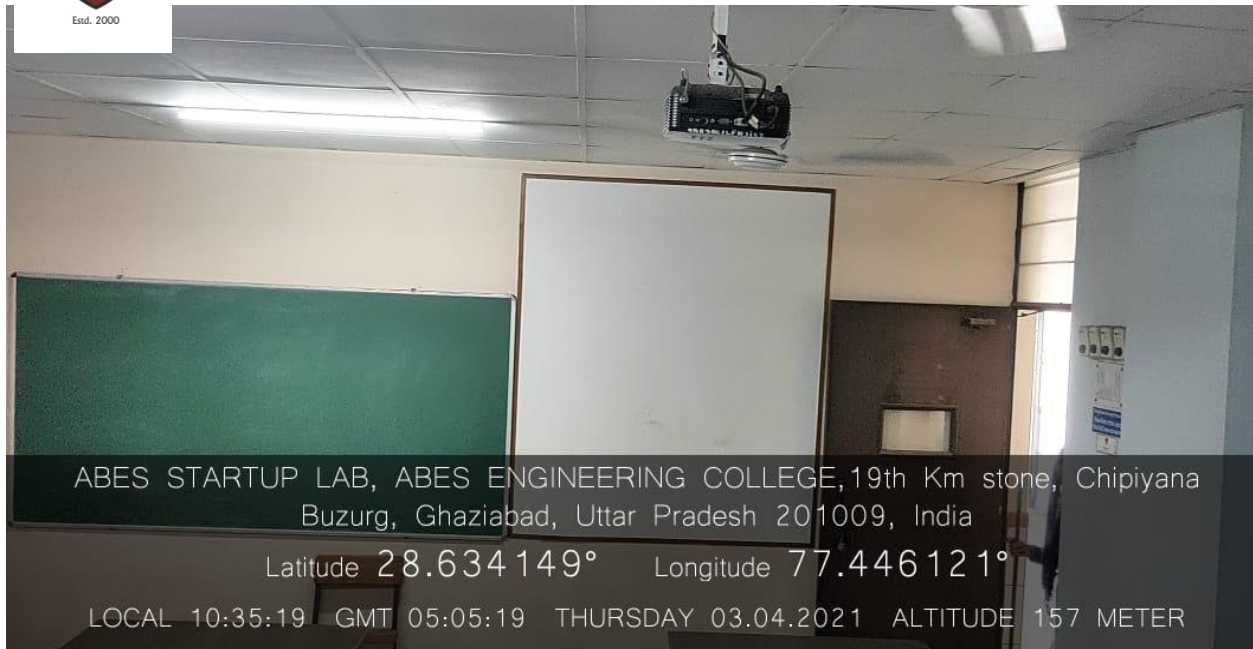
LT-28 (Bhabha Block, Third Floor)

(Available Facilities: Green Board, Projector, PA System, LAN, Wi-fi)



ABES Engineering College, Ghaziabad

Tutorial Room Photograph



TR-01

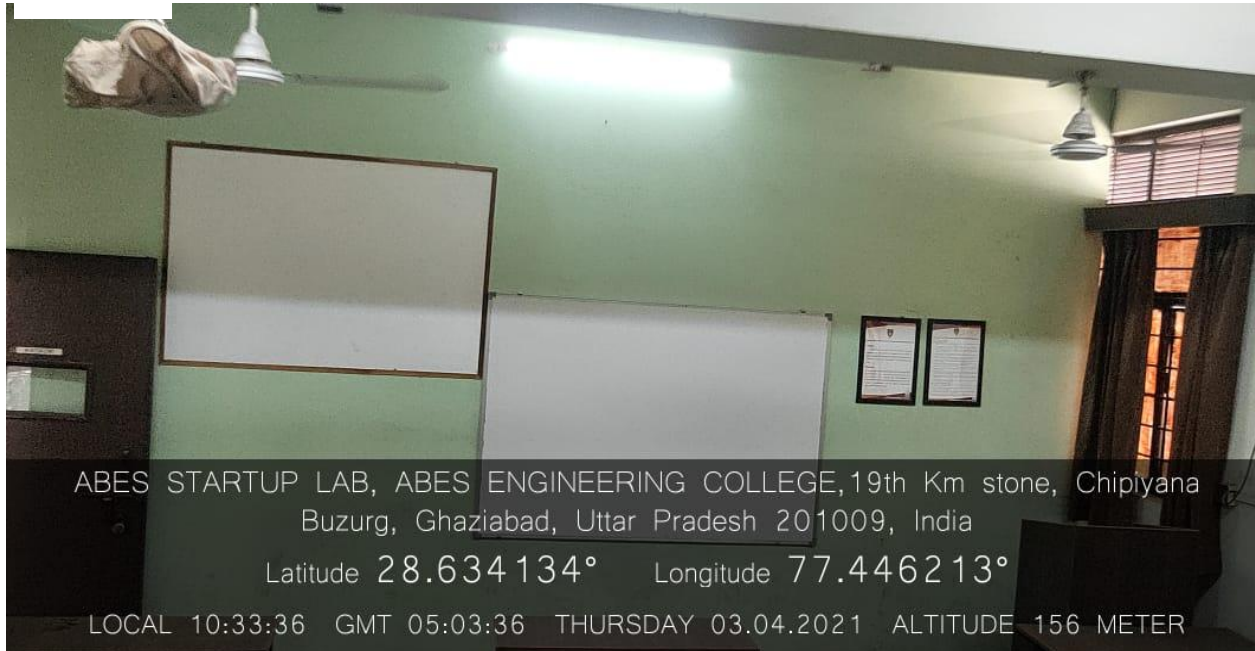
(Bhabha Block, Third Floor)

(Available Facilities: Green Board, Projector, Wi-fi)



ABES Engineering College, Ghaziabad


Tutorial Room Photograph



ABES STARTUP LAB, ABES ENGINEERING COLLEGE, 19th Km stone, Chipiyana Buzurg, Ghaziabad, Uttar Pradesh 201009, India

Latitude 28.634134° Longitude 77.446213°

LOCAL 10:33:36 GMT 05:03:36 THURSDAY 03.04.2021 ALTITUDE 156 METER



ABES STARTUP LAB, ABES ENGINEERING COLLEGE, 19th Km stone, Chipiyana Buzurg, Ghaziabad, Uttar Pradesh 201009, India

Latitude 28.634158° Longitude 77.446159°

LOCAL 10:33:13 THURSDAY 03.04.2021

TR-02

(Bhabha Block, Second Floor)

(Available Facilities: White Board, Projector, Wi-fi)



ABES Engineering College, Ghaziabad

Tutorial Room Photograph



ABES STARTUP LAB, ABES ENGINEERING COLLEGE, 19th Km stone, Chipiyana Buzurg, Ghaziabad, Uttar Pradesh 201009, India

Latitude 28.634177° Longitude 77.446147°

LOCAL 10:32:32 GMT 05:02:32 THURSDAY 03.04.2021 ALTITUDE 156 METER



ABES STARTUP LAB, ABES ENGINEERING COLLEGE, 19th Km stone, Chipiyana Buzurg, Ghaziabad, Uttar Pradesh 201009, India

Latitude 28.634140° Longitude 77.446189°

LOCAL 10:31:39 GMT 05:01:39 THURSDAY 03.04.2021 ALTITUDE 156 METER

TR-01

(Bhabha Block, Second Floor)

(Available Facilities: White Board, Projector, Wi-fi)